

Geoscience data reporting reform

Paul Murtagh Geoscience Manager | Geoscience Information
Geological Survey of Queensland



Past

Present

Future

**QGSDAP
NWMPT
ResourcesQ**

GDMP

TRT

IRTF

**RDI
AUSGIN
GGIC**

Industry Reporting Reform Project

Blueprint

Objectives:

- Reduce regulatory burden
- Refocus reporting requirements
- Improve access to quality geoscience data

Achievements:


- Reporting Guidelines released June 2016
- Online lodgement of petroleum production reports



Reforming Queensland's
resources reporting framework
A blueprint for government and industry

Geoscience data reporting reform

Reporting Guidelines



AUSTRALIAN REQUIREMENTS FOR THE SUBMISSION OF
DIGITAL EXPLORATION DATA
VERSION 4.3 – DECEMBER 2015

Prepared by
Government Geoscience Information Committee (GGIC)
on behalf of the
Exploration Investment and Geoscience Working Group



Geoscience data management

- Objectives
 - Remove risk
 - Rationalise and integrate
 - Modernise
 - Integrate Mineral and Energy Resources Division wide systems
 - Single point of entry and truth
 - Streamline digital services
 - » Client recognition
 - » Automation
 - » Validation
 - » Delivery

Key drivers

ResourcesQ

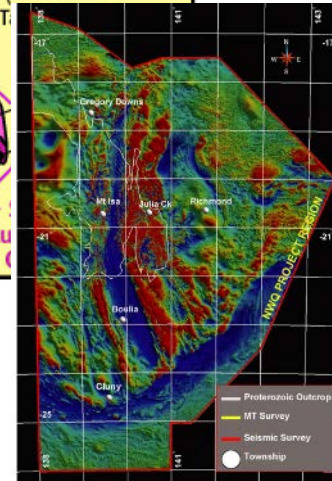
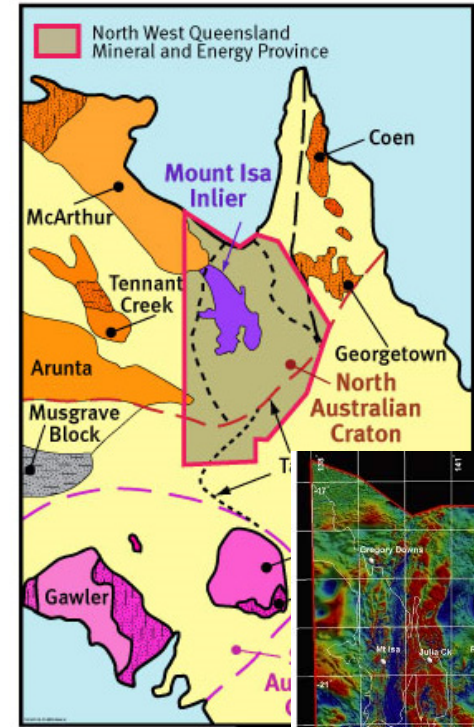
Drive growth and jobs in QLD's resources sector

NWMPT

North West Minerals Province Taskforce

QGSDAP

QLD Gas Supply and Demand Action Plan




Related initiatives

Resources Data Initiative (RDI)

AUSGIN

– NVCL



AUSGIN AUSTRALIAN GEOSCIENCE INFORMATION NETWORK | **GEOSCIENCE PORTAL**

Search for data and publications Advanced Search Clear Search Contact Us Skip to Content

PRINT MAP CLEAR MAP REFRESH MAP PERMANENT LINK HELP Map coordinates (WGS84 decimal degrees): Out of bound

Featured Custom

Search: View by

- ✦ Mines and Mining Activity (2 Items)
- ✦ Mineral Occurrences and Resources (1 Item)
- ✦ Boreholes (2 Items)
- ✦ ASTER Maps (17 Items)
- ✦ Tenements (1 Item)

Mineral Tenements

Filter data:

Tenement Name:

Provider:

+ Add layer to Map Options

- ✦ Geological Provinces (21 Items)
- ✦ Geological Maps (5 Items)
- ✦ Topography and Infrastructure (8 Items)
- ✦ Restricted Areas (6 Items)
- ✦ National Geophysical Datasets (21 Items)
- ✦ Rock Properties (12 Items)

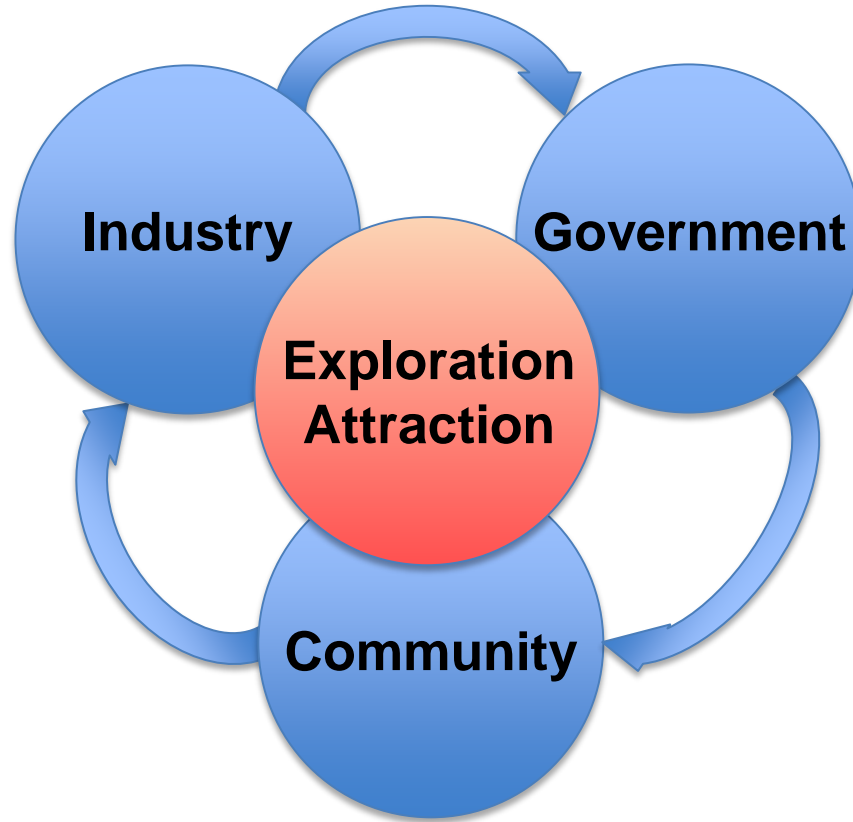
Google Imagery ©2016 TerraMetrics Terms of Use Report a map error

Australian Government Geoscience Australia | NSW Department of Industry Resources & Energy | Queensland Government | Tasmanian Government | NORTHERN TERRITORY GOVERNMENT | VICTORIA Government | Government of South Australia Department of State Development | Government of Western Australia Department of Mines and Petroleum

Tenure reporting reform

- **TRT – Tenure Reform Taskforce**
- **IRTF - Innovative Resources Tenures Framework**
 - Sustainable development of QLD's resources
 - Clarity for stakeholders
 - Incentives to attract investment.

Benefits




Past

Present

Future

QGSDAP QLD Gas Supply and Demand Action Plan
NWMPT North West Minerals Province Taskforce
ResourcesQ Resources Queensland

IRRP
Industry Reporting
Reform Project
Reporting Guidelines
TRT
Tenure Reform Taskforce



GDRR
Geoscience Data
Reporting Reform

IRTF
Innovative Resources Tenures Framework

GDMP
Geoscience Data Modernisation Program

- Automation
- Single point of truth
- Efficient online transactions
- Open data

RDI Resources Data Initiative
AUSGIN Australian Geoscience Information Network
GGIC Government Geoscience Information Committee